
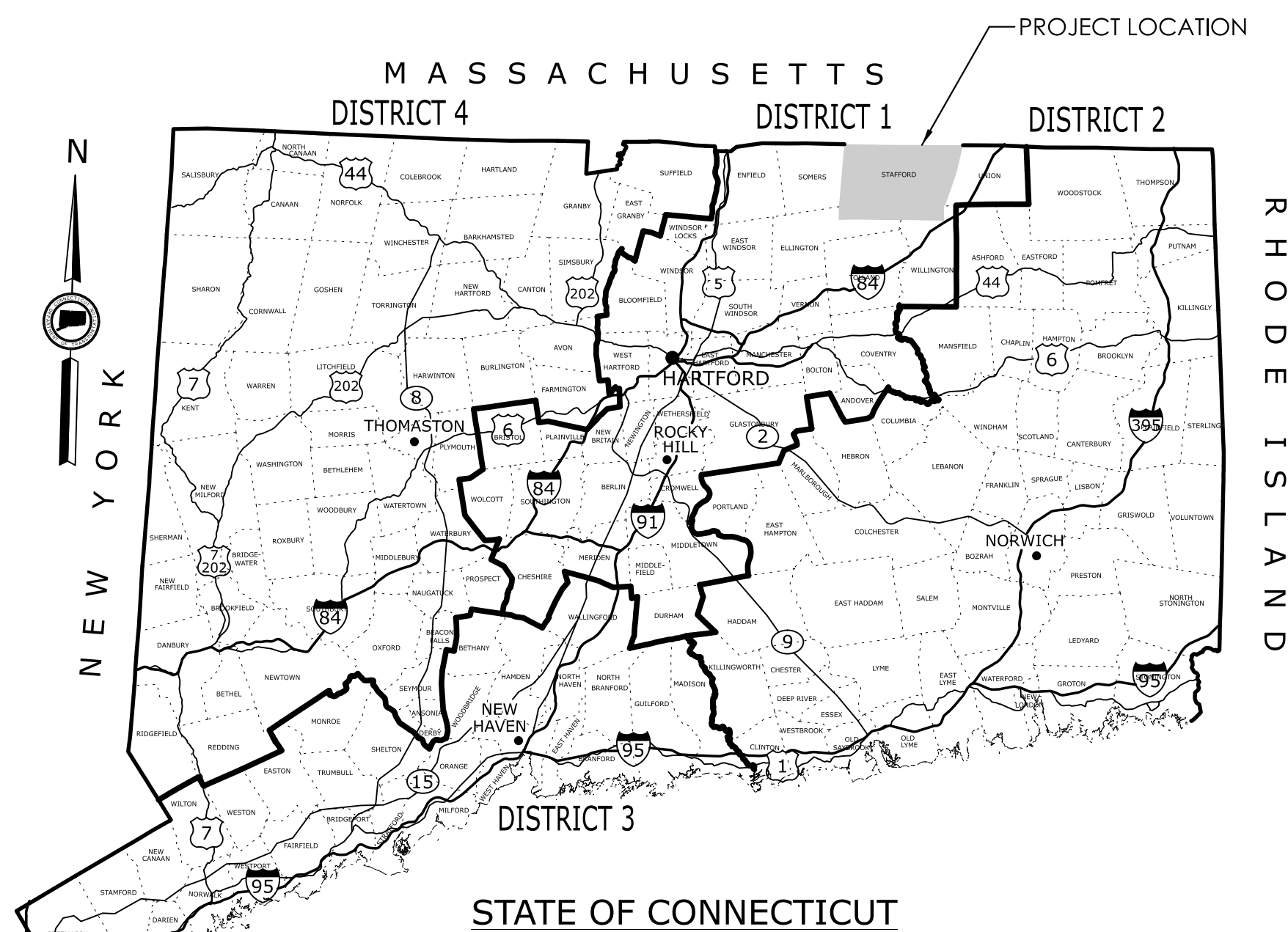


CONNECTICUT DEPARTMENT OF TRANSPORTATION



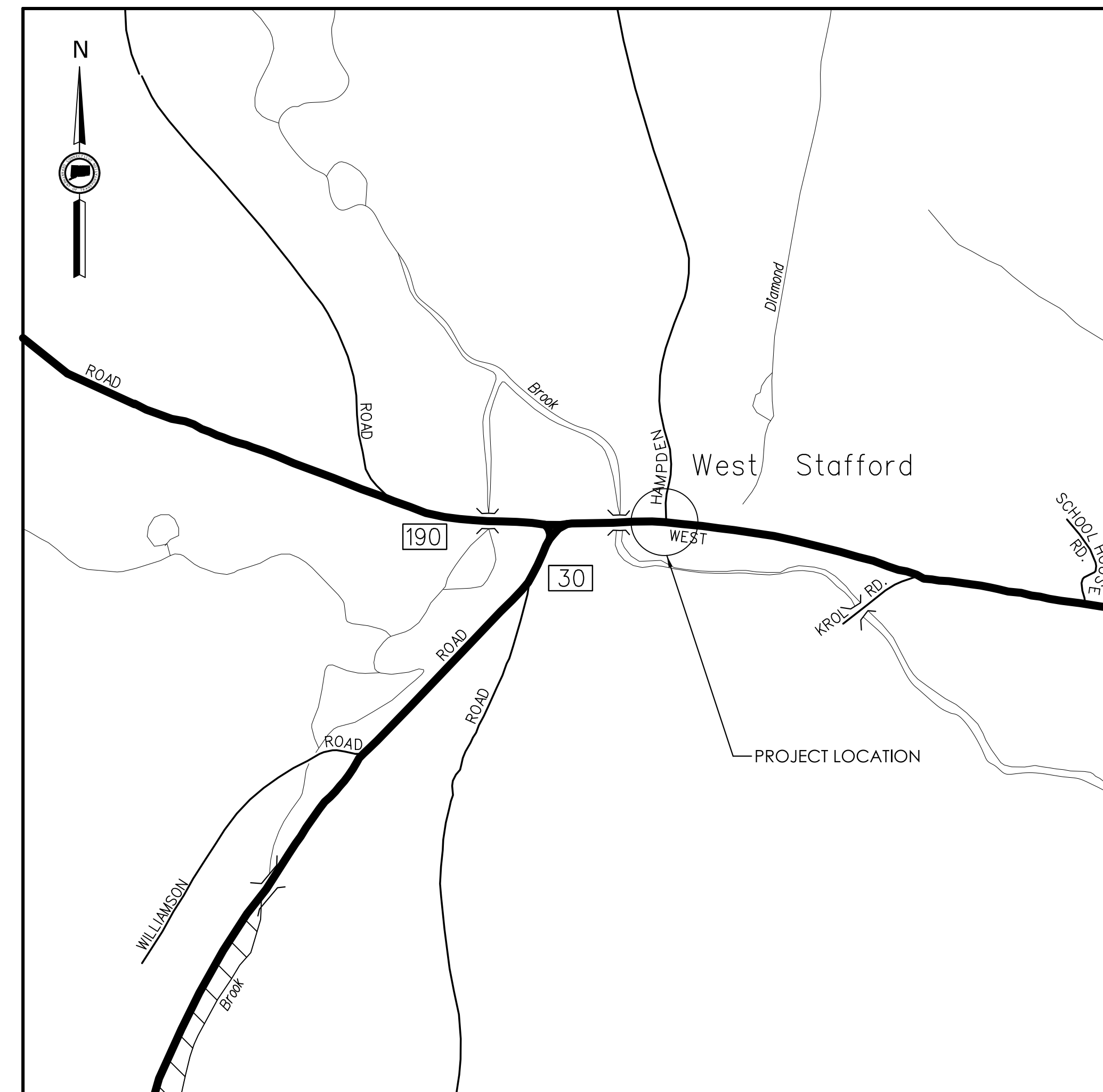
Plans For CULVERT UNDER ROUTE 190

Town(s)/City of
STAFFORD



ROAD	MAINTENANCE RESPONSIBILITY	LENGTH
Route 190	STATE	180 FEET

F.A.P. #	MAINTENANCE RESPONSIBILITY	PROJECT #
N/A	STATE	0134-0153



LOCATION PLAN
NOT TO SCALE

GENERAL NOTES:

- FEDERAL AID PROJECT NO.
- CONSTRUCTION SPECIFICATIONS:
Connecticut Department of Transportation, Standard Specifications for Roads, Bridges, Facilities and Incidental Construction, Form 818 dated 2020; Supplemental Specifications, Dated July 2023, and Special Provisions
- 400 FOOT GRID BASED ON CONNECTICUT COORDINATE SYSTEM N.A.D. 1983 (2011)
- VERTICAL DATUM BASED ON NAVD 1988
- Surveyed By: DISTRICT 1

DISCLAIMER:

IT IS THE RESPONSIBILITY OF EACH BIDDER AND ALL OTHER INTERESTED PARTIES TO OBTAIN ALL BIDDING RELATED INFORMATION AND DOCUMENTS FROM OFFICIAL SOURCES WITHIN THE DEPARTMENT.

PERSONS AND/OR ENTITIES WHICH REPRODUCE AND/OR MAKE SUCH INFORMATION AVAILABLE BY ANY MEANS ARE NOT AUTHORIZED BY THE DEPARTMENT TO DO SO AND MAY BE LIABLE FOR CLAIMS RESULTING FROM THE DISSEMINATION OF UNOFFICIAL, INCOMPLETE AND/OR INACCURATE INFORMATION.

LIST OF SUBSETS

SUBSET NO.	SUBSET TITLE	*SUBSET SHEET COUNT
#01	GENERAL	2
#02	REVISIONS	1
#03	HIGHWAY	4
#04	STRUCTURE	3
#05	TRAFFIC	6
	HIGHWAY STANDARD SHEETS	8
	TRAFFIC STANDARD SHEETS	5

**LIST OF DRAWINGS
SUBSET 01 - GENERAL**

DRAWING TITLE	DRAWING NO.
TITLE SHEET	G-1
DETAILED ESTIMATE SHEET	G-2

STANDARD CONVENTIONS

Grid Arrow	Chain Link Fence	Riprap	Under Ground Power Line
North Arrow W/No. Coord.	Rustic Fence	Hedge Row	Over Head Power Line
Edge of Road	Pipe Fence	Tree Line	Railroad Tracks
Concrete Pavement	Board Fence	Ledge Outcrop	State Line
Dir Road	Retaining Wall	Stone Wall	Property Line
B.C.P.C.	Water Edge	Shrub	Lot Line
Granite Curb	Stream	Evergreen Tree	Easement Line
Guide Rail	Ditch	Deciduous Tree	Town Line
Concrete Median Barrier	Limit of Marsh	Inland Wetland Limits	Highway Line
Bit. Walk	Swamp	Building	Street Line
Conc. Sidewalk	Transmission Tower		

RHS
RHS CONSULTING DESIGN, LLC
345 HIGHLAND AVE.
CHESHIRE, CT 06410

Plans For
**CULVERT UNDER
ROUTE 190**

Town(s)/City
STAFFORD

STATE PROJECT NO.	DRAWING NO.
0134-0153	G-1
	SHEET NO.
	01.01

